










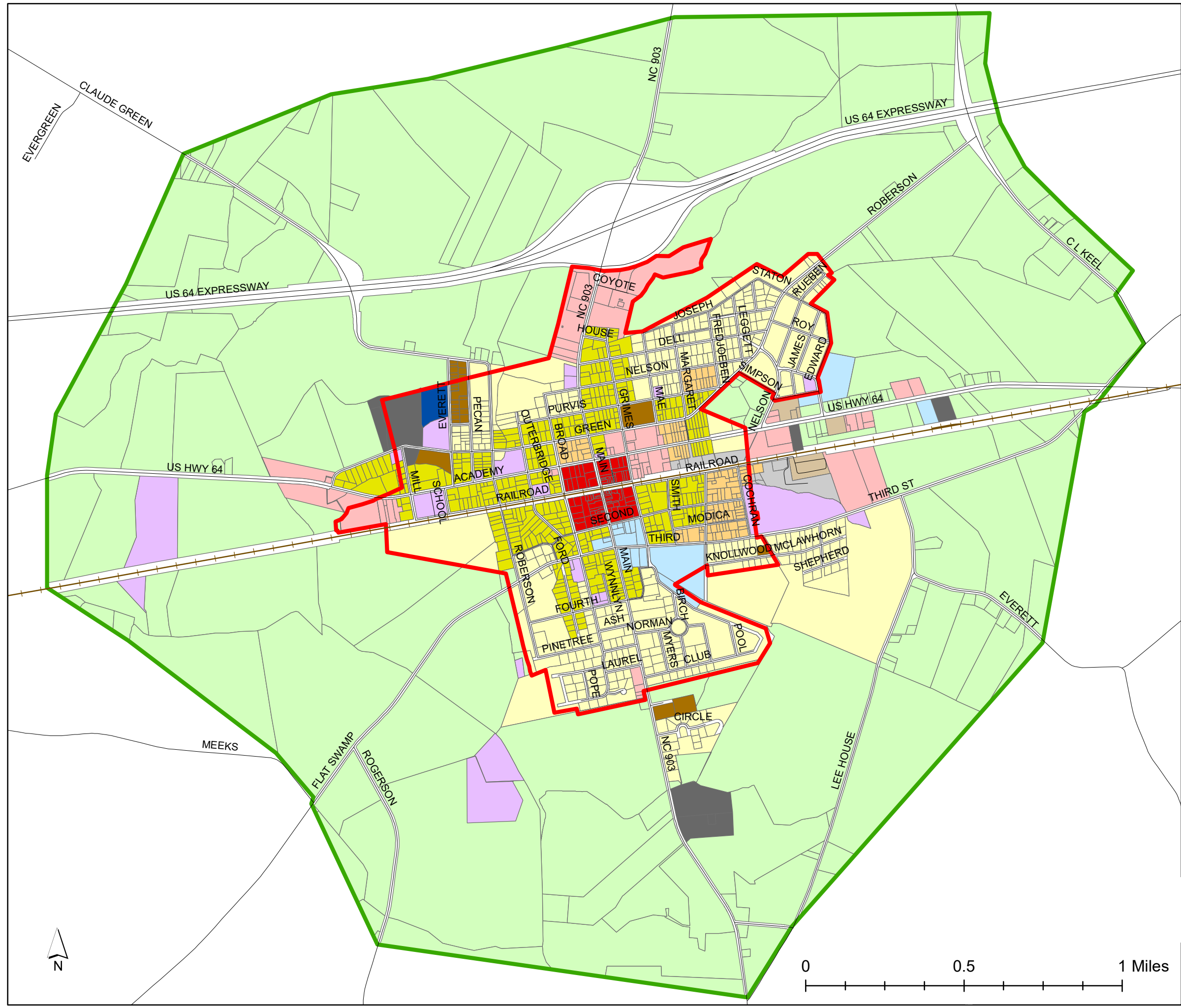
Zoning Map Robersonville, North Carolina

Legend

-  City Limits
-  ETJ
-  Roads
-  Railroad

Zoning

-  (CBD) Central Business District
-  (HC) Highway Commercial
-  (HM) Heavy Manufacturing
-  (LM) Light Manufacturing
-  (MHP-6) Mobile Home Park
-  (MR) Multi-Family Residential
-  (O&I) Office & Institutional
-  (P) Public
-  (R-15) Residential
-  (R-15MH) Residential-Mobile Home
-  (R-6) Residential
-  (R-75) Residential
-  (RA-20) Residential-Agricultural



Updated by:
 Jamie Heath, Planner
 Mid-East Commission
 1502 N Market Street, Suite A
 Washington, NC 27889

Bryant Buck, Executive Director
 Kevin Richards, Planning, Economic
 Development and Community
 Services Director



Map Updated: November 25, 2019
 Parcel Data: April 05, 2019
 Minor One Parcel Update: August 16, 2023

This map represents a compilation of information from multiple sources, and at different scales, which may result in inconsistencies among features represented on this map. The Mid-East Commission assumes no responsibility for the accuracy of the source information.