
















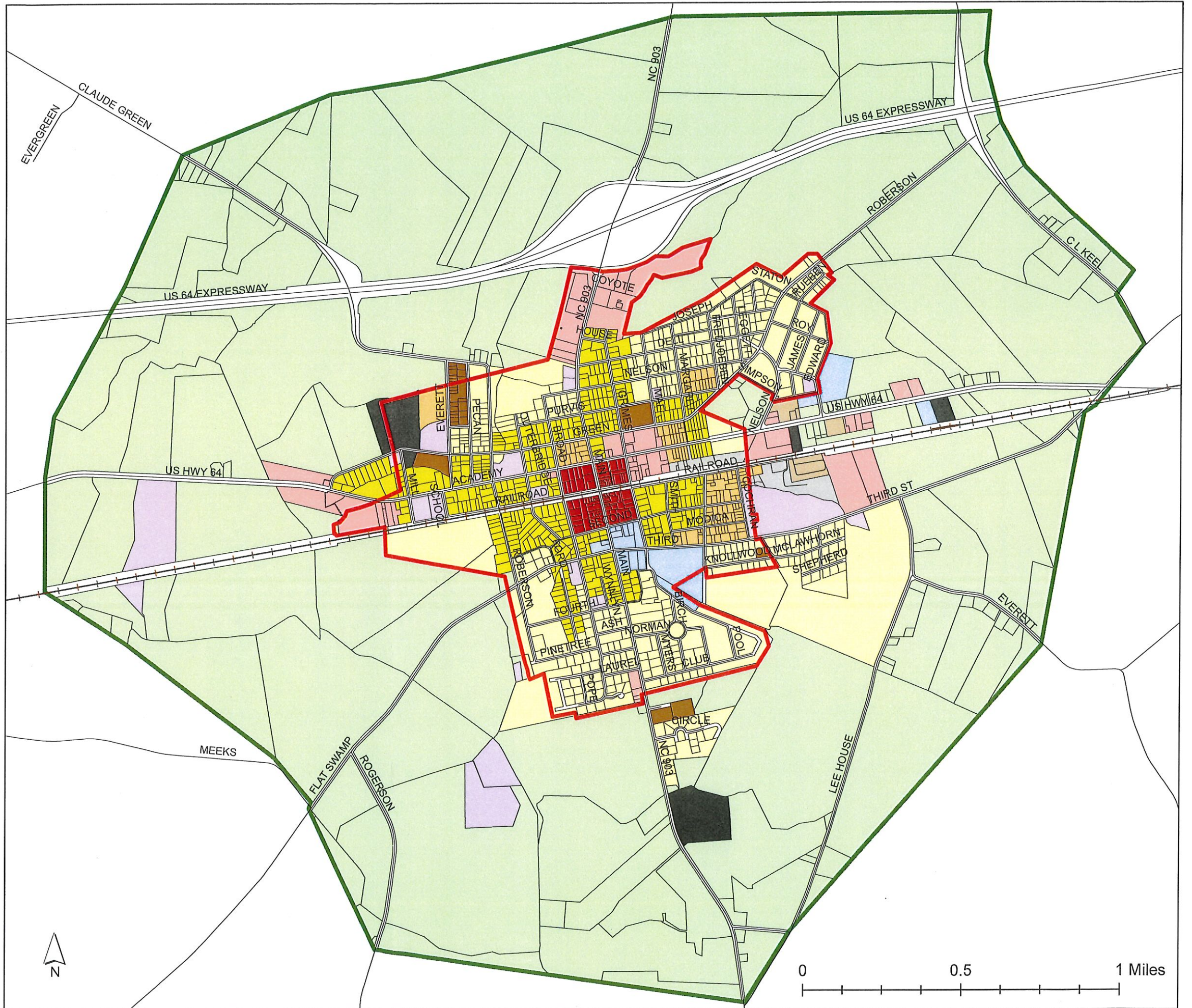
# Zoning Map Robersonville, North Carolina

## Legend

-  City Limits
-  ETJ
-  Roads
-  Railroad

## Zoning

-  (CBD) Central Business District
-  (HC) Highway Commercial
-  (HM) Heavy Manufacturing
-  (LM) Light Manufacturing
-  (MHP-6) Mobile Home Park
-  (MR) Multi-Family Residential
-  (O&I) Office & Institutional
-  (P) Public
-  (R-15) Residential
-  (R-6) Residential
-  (R-75) Residential
-  (RA-20) Residential-Agricultural



Updated by:  
Jamie Heath, Planner  
Mid-East Commission  
1502 N Market Street, Suite A  
Washington, NC 27889

Bryant Buck, Executive Director  
Kevin Richards, Planning, Economic  
Development and Community  
Services Director

Map Updated: November 25, 2019  
Parcel Data: April 05, 2019

This map represents a compilation of information from multiple sources, and at different scales, which may result in inconsistencies among features represented on this map. The Mid-East Commission assumes no responsibility for the accuracy of the source information.

